

KINGMAN ARIZONA

Heart of



Kingman Arizona

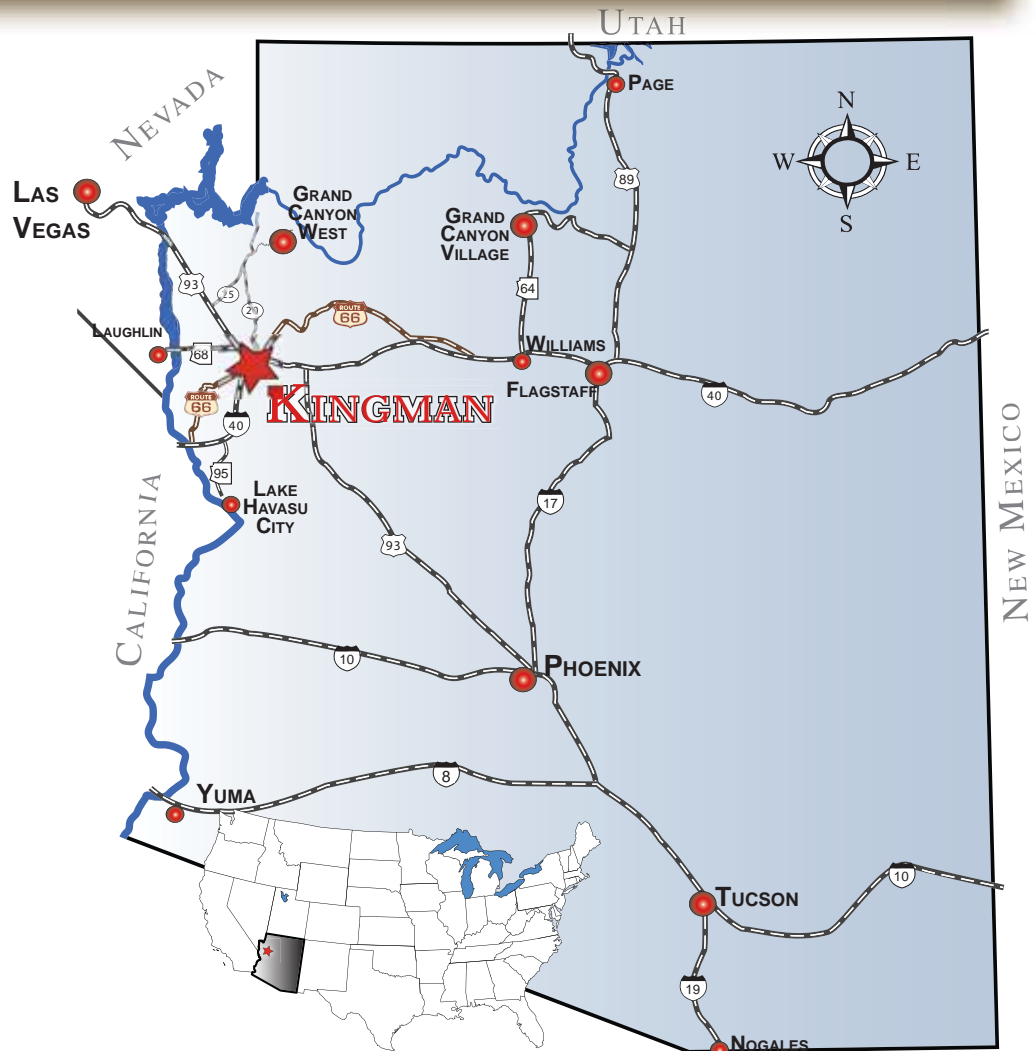
lies at the heart of the longest stretch of Historic Route 66 still in existence today. Kingman is a short 2 hour drive from The Skywalk at Grand Canyon West. The city is proud of its rich history and heritage, beginning as a simple railroad town and later an Army airfield training site and a popular Route 66 stop. Trains, planes and automobiles are what built Kingman, and evidence of this can be found today in its historic district and museums and in its Route 66 nostalgia found in the form of classic roadside eateries and art deco motels and at events such as the annual Historic Route 66 Fun Run.

Kingman is located in northwestern Arizona and serves as the seat of Mohave County. The city is bordered on the east by the Hualapai Mountains and on the west by the Cerbat Mountains, creating scenic vistas from all points of town. Kingman's proximity to Nevada, California, the Colorado River region and several other large and small cities in Arizona, makes it the perfect base from which to explore the region. In addition, its elevation around 3400' makes for a temperate year-round climate. The city is thriving and growing; yet, it still retains a laid-back, small town charm.

IN THIS GUIDE:	2— All About Kingman	5— Dining • Shopping	9— RV & Camping
	3— History • Museums	6— Day Trips From Kingman	9— Annual Events
	4— Attractions • Recreation	8— Lodging Accommodations	11— Itinerary Ideas

Travel Distance:

- Colorado River
35 miles / 56 km
- Grand Canyon West
(Skywalk)
71 miles / 114 km
- Las Vegas
103 miles / 166 km
- Grand Canyon Village
(South)
170 miles / 274 km
- Phoenix
185 miles / 298 km
- Los Angles
350 miles / 563 km



1-866-427-RT66 (7866)
www.kingmantourism.com

MEXICO

Population:

Kingman has the charm of a small southwestern community with a population of 45,000 in & around town

Elevation:

Kingman has a temperate climate with an elevation of 3400 feet (1.04 km)

Average Highs:

Summer 95° F / 35° C

Winter 56° F / 14° C

Parks:

Nine City Parks include a dog park, Olympic-sized swimming pool, skate board park, frisbee golf course, soccer and baseball fields, tennis and basket ball courts.

Accommodations:

Kingman boasts over 30 Hotels/Motels with 1,800 rooms
8 RV Parks & Campgrounds have 500 sites for RV or tent camping

Dining:

More than 70 Restaurants serving American, Mexican, Italian and Oriental cuisines

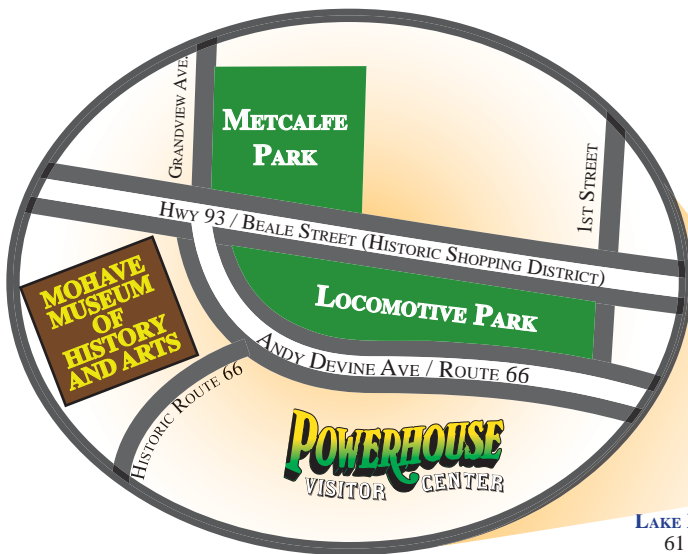
History & Culture:

3 historical Museums
Famous Bonelli House
Over 60 Historic Places on the National Registry
Historic Route 66 (National Scenic Byway)

Recreation:

2 affordable Championship Golf Courses
Hiking, Biking, Camping, Hunting
Over 1,000 miles of ATV trails

STOP BY THE POWERHOUSE VISITOR CENTER FOR CITY MAPS & VISITOR INFORMATION



Powerhouse Visitor Center
120 W. Route 66
1-866-427-7866

www.kingmantourism.org
tourism@kingmantourism.org

- ♥ Route 66 Association of Arizona Gift Shop
- ♥ Route 66 Museum
- ♥ Carlos Elmer Photo (AZ Highways) Gallery



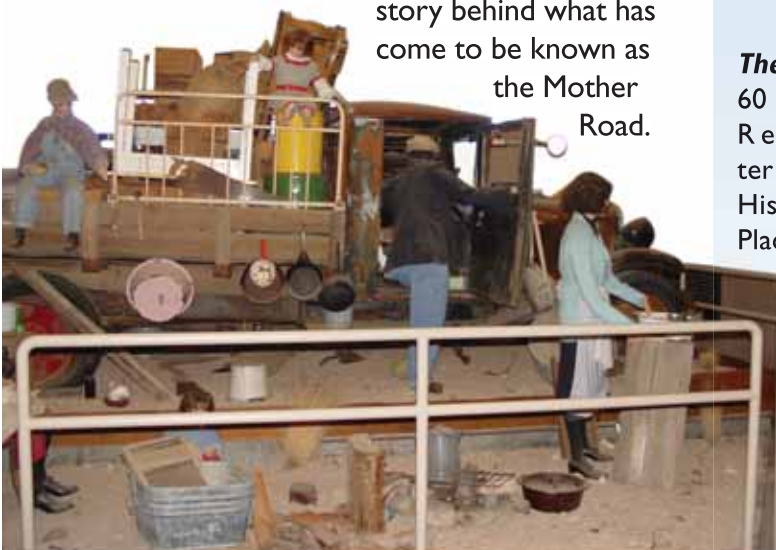
Kingman prehistory belongs to the Patayan (old ones) Culture and their descendants; principally the Hualapai, Havasupai and Mohave tribes.

Spaniards explored the area in search of gold as early as the 1500's. In 1857, Lt. Edward Beale and the U.S. Camel Corps located Beale Springs while surveying along the 35th parallel. After the Civil War the Army built a military post at Camp Beale Springs which temporarily served as a reservation for the Hualapai Tribe. In 1880, Lewis Kingman followed much of Beale Road while surveying for the Atlantic and Pacific Railroad. By 1882, the first mention of Kingman is made in a newspaper as "a new town on the tapis at or near Beale Springs." The first train pulled into town in 1883.

Kingman was voted the new Mohave County Seat in 1886, however former county seat Mineral Park did not concede. Old timers say that in 1887 a group of Kingmanites stole the county records in the dark of night and brought them back to Kingman.

In 1926, the highway paralleling the railroad through Kingman was officially certified US Highway 66. After the Great Depression, millions traveled US Highway 66 in hopes of finding a new beginning out west. With travelers came prosperity to Kingman as a trade and transportation center. Route 66 has since been an essential part of the Kingman personality.

The Route 66 Museum tells the story of travel along the 35th parallel and Route 66 from Indigenous trails to the American excursions of the 1950's. Brilliant murals, photos and life-size dioramas capture the story behind what has come to be known as the Mother Road.



The Mohave Museum of History & Arts tells the story of settlement in Mohave County and the Southwest through unique exhibits and a large collection of documents, manuscripts, maps, photos and Native American artifacts. The collection also boasts an Andy Devine Room. From the prehistoric culture of the Indigenous tribes to early mining, ranching and the push westward by rail – this museum provides a look into the Wild West and traditions of earlier times.



The Kingman Army Airfield Museum observes the history of the Kingman Army Airfield and WW II with artifacts, photos and displays. The museum is located in one of the last remaining buildings at the Kingman Army Airfield Gunnery Training Base where 36,000 gunners trained during World War II.



The famous Anglo-territorial Bonelli House is one of 60 sites in Historic Downtown Kingman on the National Register of Historic Places.



Camp Beale Springs

The site of a natural spring and an Army camp & Indian reservation in the 1800's. It was active into the 20th century.



The great outdoors abound in and around Kingman.

Go at a leisurely pace or test your skills on some 950 miles of ATV trails and nearly 40 miles of hiking, biking and horseback trails in pine-filled Hualapai Mountain Park or at the Cerbat Foothills Recreation Area. For a feel of the pioneering days, trek along the wagon tracks cut along White Cliffs Wagon Trail or check out Camp Beale Springs and hike Camp Beale Loop Trail.



Historic Downtown Walking Tour

Over 60 sites on the list of National Historic Places including the historic shopping district, original civic structures & dwellings.



Pick up walking tour map at the Powerhouse Visitor Center.

Thirteen city parks include championship caliber tennis courts, lighted softball fields, basketball and volleyball courts, soccer fields, an Olympic sized swimming pool, dog park, skateboard park, Frisbee golf course, playgrounds, and the list goes on. So name your game and play it here!

Locomotive Park

Home to famed Steam Engine #3759, built in 1928 to run passengers between Los Angeles and Kansas City. In 1957, the city received it as a historical monument. A red caboose was added in 1987. Visitors can climb up to catch a view from the decks.



Relax with a round of golf at one of our stunning and very affordable year-round courses. Situated among natural stone bluffs and desert hills, Cerbat Cliffs Golf Course is an 18-hole Milt-Coggins

Powerhouse Visitor Center

Built 1907 to 1909 to supply power to the mines, eventually it shut down with Hoover Dam opening in 1939. It now houses the Route 66 Museum & gift



shop and a Carlos Elmer (AZ Highways Magazine) Gallery.

championship course that rivals some of Arizona's most celebrated courses. Valle Vista Country Club, located in the scenic desert off Historic Route 66, is an 18-hole championship course with challenging and beautiful greens.

White Cliffs Wagon Trail

Explore a piece of history along the wagon road. See an old ore wagon route cut deep into the limestone used back in the 1800's.



With over 70 restaurants and diners providing the hungry traveler everything from the nostalgia of Route 66 to the international flavors of Mexico, the Orient, Italy and France, you're sure to find something to satisfy your palate.



Try out one of our signature local steak houses, such as Kingman Co. Steakhouse, the Dambar & Steakhouse or the Phoenix Grill for authentic southwestern cuisine.



Make your fine dining reservations in Historic Downtown Kingman at Hotel Bruswick Hubbs Bistro (renowned for American & European cuisine) or at Mattina's Ristorante Italiano (once featured on the Travel Channel). Or make your reservations at the



Hualapai Mountain Resort located in the cool pines of the Hualapai Mountains.



Kingman has a variety of coffee shops offering reflective atmospheres during the day. Some offering live performances on Friday evenings by local musicians.

The Historic Shopping District along Beale Street in Downtown Kingman is a wonderful path for antiquing. Find that must-have item you've been searching for in a fabulous array of enticing shops and boutiques with wonderful arts, crafts and jewelry.

Kingman Downtown Shopping offers:

- } Antiques - both furniture & collectibles
- } Boutiques & specialty shops
- } Route 66 & southwest Memorabilia
- } Turquoise (the Kingman variety is world famous)
- } Native American jewelry
- } Swap Meets



DAY TRIPS FROM KINGMAN

6



Grand Canyon National Park

928-638-7888
nps.gov/grca
 Distance: 171 miles / 275 km
 Drive Time: 3 Hours

One of the seven wonders of the natural world and Arizona's main attraction,

the Grand Canyon is a definite must-see. More than a mile deep, 19 miles wide and 6 million years in the making, Grand Canyon will leave you breathless!

Grand Canyon West (& the Skywalk)

877-716-WEST (9378)
destinationgrandcanyon.com
 Distance: 71 miles / 114 km
 Drive Time: 2 Hours



Views offering awesome and unspoiled natural beauty, no guardrails & no limits. Get personal with the Canyon and stand at the top of Guano Point or take a stroll 4000 feet above the canyon floor on the Skywalk. Step into the past and witness cultural dances of the Hualapai Nation, enter traditional native dwellings or visit Hualapai Ranch for a rustic cowboy experience.

Chloride

Distance: 25 miles / 40 km
 Drive Time: 30 Minutes

Founded in 1863, Chloride is a living ghost town. Visit an old railway station, jail, graveyard, and other buildings as well as petroglyphs and the "Chloride Murals" painted by Roy Purcell in the 1960's. On Saturdays watch gunfights of the old west at Cyanide Springs.



Colorado River

Distance: varies
 Drive Time: varies

An estimated 1,000 miles of fresh water shoreline lie beside Mohave County along the Colorado River. The rivers and lakes offer bass, catfish and

trout fishing along with boating and all other forms of water recreation.

Grand Canyon Caverns

928-422-3223
gccaverns.com
 Distance: 65 miles / 104 km
 Drive Time: 75 Minutes

Descend 21 stories beneath the earth into the largest, dry limestone cavern of the United States. A guided 45 minute tour takes you back in time 3 million years. Accommodations include a motel, RV park, campground, restaurant & gift shop, hiking, biking & horseback riding.



Hoover Dam

866-730-9097
 Distance: 73 miles / 117 km
 Drive Time: 90 minutes

A monolithic project built during the Depression, Hoover Dam still stands as a world-renowned structure and is a National Historic Landmark rated by

the American Society of Civil Engineers as one of America's Seven Modern Civil Engineering Wonders.

Hualapai Mtn Park

877-757-0915
mcparks.com
 Distance: 14 miles / 23 km
 Drive Time: 20 minutes

Picnic, backpack, mountain bike, pitch a tent or stay the night in a historic, rustic cabin. Encompassing over 2300 acres with elevations ranging from 4984 to 8417 feet, Hualapai Mountain Park offers abundant wildlife viewing.



Keepers of the Wild

928-769-1800

keepersofthewild.org

Distance: 30 miles / 48 km

Drive Time: 40 minutes

Spread over 175 acres, this exotic wildlife sanctuary houses over 150 animals rescued from abuse and neglect in a natural environment with beautiful rock formations, vegetation, natural springs and waterfalls. Pace yourself or take the guided safari tour of the lions, cougars, tigers, wolves, primates, birds & more.



Laughlin, NV

Distance: 35 miles / 56 km

Drive Time: 45 minutes

Laughlin casinos are often compared to old Las Vegas. But Laughlin has much more to offer than just gaming with concerts and outdoor activities year round.

London Bridge at Lake Havasu City

Distance: 57 miles / 92 km

Drive Time: 75 minutes

Built in 1831 originally spanning the Thames River, London Bridge was sold to Robert McCulloch, Founder of Lake Havasu City, in 1962 for \$2.46 million. The bridge was dismantled with each stone numbered and shipped to Lake Havasu City. On October 10, 1971, the bridge was dedicated at it's new home in Arizona.



Meadview

Distance: 61 miles / 98 km

Drive Time: 90 minutes

Access Lake Mead, the Colorado River and the Grand Canyon by personal watercraft only in Meadview, located in a beautiful Joshua tree forest. Enjoy fishing, sandy

beaches and a day-use picnic area. Go swimming at the beaches near-by South Cove.

Oatman

Distance: 28 miles / 45 km

Drive Time: 45 Minutes

Visit the Wild West as it was 100 years ago in the former mining town of Oatman, founded in 1906. Feed wild burro, descendants from the mining days, see gunfight reenactments, stroll the quaint shops, stop by the Oatman Hotel where Clark Gable and Carol Lombard spent their wedding night.



Peach Springs

Distance: 50 miles / 80 km

Drive Time: 65 minutes

Capital of the Hualapai Nation, this is the home of the Hualapai River Runners for white water rafting the Grand Canyon. Peach Springs also has the only road (4x4 only) where you

can drive to the bottom of the canyon.

Seligman

Distance: 73 miles / 117 km (I-40) • 84 miles / 135 (Rte 66)

Drive Time: 65 minutes (I-40) • 90 minutes (Rte 66)

The delightful town of Seligman retains all the flavor of the Mother Road, Route 66. It is known nationally and internationally as a popular and well-preserved Route 66 stop in Arizona.



Supai Village

Distance: 120 miles / 193 km

Drive Time: 2.5 Hours (plus 10.5 mile hike each way)






























Located on the Havasupai Nation, this is one of the most beautiful and remote spots in the Grand Canyon. Famous for its blue-green waterfalls and rainforest-

like environment, Supai is truly a step through time.

LODGING ACCOMMODATIONS

For a town born out of the need to travel, a wide variety of accommodations is a natural fit. Ranging from charming historic hotels to modern full service amenities, Kingman offers over 30 lodging accommodations totaling over 1,800 rooms. (Not all are listed here)

CONTACT INDIVIDUAL PROPERTIES FOR ACCESSIBILITY.
SAMPLE RATES FROM 2007 (*CHAMBER MEMBER)









	ROOMS	SAMPLE RATE	
ARIZONA INN 411 W. BEALE ST. - 928-753-5521 	37	\$32-\$55	
BEST VALUE INN 3100 E. ANDY DEVINE AVE. - 928-753-6262 	120	\$30-\$100	
BEST WESTERN - KING'S INN & SUITES* 2930 E. ANDY DEVINE AVE. - 928-753-6101 	101	\$80-\$106	
BEST WESTERN - A WAYFARER'S INN 2815 E. ANDY DEVINE AVE. - 928-753-6271 	101	\$69-\$95	
BUDGET INN 1239 W. ANDY DEVINE AVE. - 928-753-2773 	21	\$30-\$40	
COMFORT INN* 3129 E. ANDY DEVINE AVE. - 928-718-1717 	60	\$64-79	
DAYS INN EAST* 3381 E. ANDY DEVINE AVE. - 928-757-7337 	42	\$39-\$75	
DAYS INN WEST* 3023 E. ANDY DEVINE AVE. - 928-753-7500 	60	\$39-\$75	
ECONO LODGE* 3421 E. ANDY DEVINE AVE. - 928-757-7878 	30	\$35-\$85	
FIRST VALUE INN 3270 E. ANDY DEVINE AVE. - 928-757-7122 	78	\$32-\$79	
HAMPTON INN* 1791 SYCAMORE - 928-692-0200 	86	\$119-\$149	
HIGH DESERT INN 2803 E. ANDY DEVINE AVE. - 928-692-0200 	15	NA	
HILL TOP MOTEL 1901 E. ANDY DEVINE AVE. - 928-753-2198 	28	\$40-\$115	
HOLIDAY INN EXPRESS* 3031 E. ANDY DEVINE AVE. - 928-718-4343 	75	\$89-\$120	
HOTEL BRUNSWICK* 315 E. ANDY DEVINE AVE. - 928-718-1800 	24	\$30-\$145	
HUALAPAI MOUNTAIN RESORT* 4525 HUALAPAI MTN RD. - 928-757-3545 	6	\$75-\$95	
IMPERIAL MOTEL 1911 E. ANDY DEVINE AVE. - 928-753-2176 	34	\$36-\$59	
KNIGHTS INN 1225 W. BEALE ST. - 928-753-3881 	35	\$50-\$135	
MOTEL 6 - EAST 3351 E. ANDY DEVINE AVE. - 928-757-7151 	118	\$34-\$40	
MOTEL 6 - WEST 424 W. BEALE ST. - 928-753-9222 	80	\$40-\$50	
ORCHARD INN* 1967 E. ANDY DEVINE AVE. - 928-753-5511 	40	\$25-\$35	
QUALITY INN* 1400 E. ANDY DEVINE AVE. - 928-753-4747 	98	\$70-\$150	
RAMBLIN ROSE MOTEL 1001 E. ANDY DEVINE AVE. - 928-753-5541 	36	\$29-\$65	
RODEWAY INN* 3016 E. ANDY DEVINE AVE. - 928-753-9555 	40	\$38-\$50	
ROUTE 66 MOTEL 2939 E. ANDY DEVINE AVE. - 928-753-5586 	25	\$30-\$60	
SILVER QUEEN* 3285 E. ANDY DEVINE AVE. - 928-757-4315 	147	\$40-\$80	
SUPER 8 MOTEL* 3401 E. ANDY DEVINE AVE. - 928-757-4808 	59	\$40-\$90	
TRAVELODGE* 3275 E. ANDY DEVINE AVE. - 928-757-1188 	65	\$35-\$75	
UPTON'S HIDDEN PINES B&B* 499 S. D W RANCH RD. - 928-279-7394 		NA	

KEY

KEY	tent sites	cable / phone	50 AMP hook-up	handicapped access
R/R with shower	internet access	30 AMP hook-up		
laundry	swimming pool	20 AMP hook-up		
dump stations	recreation room	20, 30 & 50 AMP		

Contact individual properties for accessibility.
Sample Rates taken from 2007
(* CHAMBER MEMBER)

	Sites	Pull Throughs	Sample Rate (2 persons)
BLAKE RANCH RV & HORSE MOTEL* I-40 & BLAKE RANCH ROAD - 928-757-3336 	260	21	\$20-27
CIRCLE S CAMPGROUND 2360 AIRWAY AVE - 928-757-3235 	92	21	\$16-18
FORT BEALE RV PARK* 300 METCALFE RD - 928-753-3355 	42	12	\$125
HIGHWAY 66 RV PARK 8120 HIGHWAY 66 - 928-757-8878 	40	40	N/A
HUALAPAI MTN PARK & CABINS* 6250 HUALAPAI MTN RD. - 877-757-0915 	70	11	N/A
KINGMAN KOA KAMPGROUND* 3820 N ROOSEVELT AVE - 928-757-4397 	100	82	\$19-32
SUNRISE RV PARK* 3131 McDONALD - 928-753-2277 	49	29	\$19.50
ZUNI VILLAGE RV PARK* 2840 AIRWAY AVE - 866-887-ZUNI 	128	30	\$18.50



Hualapai Mountain Park



Photos courtesy of Mohave County Parks Department

ANNUAL EVENTS

March

Home & Garden Expo

2nd Fri - Sun
Mohave County Fair Grounds
Vendors & carnival



April

Educational Festival

Mid-month Fri - Sun
Mohave County Fair Grounds
Exhibits, vendors & carnival

Laughlin River Run

Last Weekend, Wed - Sat
Motorcycle Rally - Events in Kingman include live music, food and the Hawg Daze Poker Run on Thursday.



May

Route 66 Race for Hospice

Saturday (mid month)
Starting at the Powerhouse Visitor Center in Downtown Kingman. Marathon races for all ages.

Festival of the Arts

Mother's Day weekend, Sat & Sun
Metcalf Park, Downtown
Arts & crafts fair held Mother's Day weekend in Metcalfe Park with dozens of vendors, entertainment and activities for the kids.



Route 66 Fun Run

1st Sat & Sun



Route 66 Loop (Seligman to Kingman / Kingman to Topock Golden Shores)

Classic Car run driving the Route 66 Loop from Seligman to Topock/ Golden Shores. Show 'n Shine downtown Kingman all day Saturday.

May



KABAM (Kigman Area Books Are Magic)
Saturday (mid month)
Metcalf Park - Downtown
Book Festival featuring authors from around the state.

Hualapai Downs Horse Racing

Mid-month, Sat & Sun (2 weekends)
Mohave County Fair Grounds
Horse Races.



July

4th of July Cars & Stars Festival

July 4th
Mohave County Fair Grounds

Show 'n Shine Games, activities and a fireworks display after dark.

August

Hualapai Mountain Arts & Crafts Festival

Mid-month, Sat & Sun
Hualapai Mountain Resort

An arts and crafts fair held amidst the cool, tall pines of the Hualapai Mountains.



September

Mohave County Fair

2nd weekend, Thurs - Sun
Mohave County Fair Grounds

Annual Fair with vendors, exhibits, livestock displays and a carnival.



Kingman Street Drags

3rd weekend, Sat & Sun
Downtown- Beale St.

Street drag races

Andy Devine Days Parade

Last weekend, Sat & Sun
Downtown - Beale St.
Western Days Parade.

Andy Devine Days PRCA Rodeo

Last weekend, Sat & Sun
Mohave County Fair Grounds
PRCA Rodeo.



October

Kingman Air & Auto Show

1st Saturday - bi-annual, odd numbered years)
Kingman Airport

Acrobatics, stunts, flying formations & special appearances



Walk In the Park

Mid month, Sat & Sun
Downtown - Locomotive Park

Vendors, artists, Food, entertainment.

November

Veteran's Day Parade

1st Saturday
Northern Ave.

Parade honoring the veterans of all U.S. conflicts.

Kingman Cancer Care Arts & Crafts Festival

2nd weekend, Sat & Sun
Mohave County Fair Grounds

Vendors, artists, craftsmen.

Dick Tomlin's "Spirit of Triathlon"

2nd Saturday
Downtown Kingman

Triathlon (swimming, biking, running) for all ages.

December

Very Merry Parade of Lights

1st Saturday
Downtown Kingman

Christmas Parade



DAY ONE **Pioneer Tour**

Take a drive into downtown Kingman and step back in time. Tour the 1907 Powerhouse Visitor Center, Route 66 Museum and Mohave Museum of History & Arts. Pick up a map of the historic district and view more than 27 sites and tour the 1915 Bonelli Home. Explore Camp Beale's Springs and White Cliffs Wagon Trail Park.

DAY TWO **Trails & Tails**

Spend a day enjoying the outdoor weather and scenery. The Cerbat Foothills Recreation Area Trail System is open to walkers, bikers and horseback riders. Play a round of golf. Relax, picnic or play a game of ball in one of the city parks. Or head 14 miles east to Hualapai Mountain Park where you may hike, bike, view wildlife and picnic amidst tall pines and granite rock formations. If you're not much of an outdoors person, you may prefer to head to the old mining town of Chloride and to Keepers of the Wild, an exotic animal sanctuary.

DAY THREE **Route 66 West Tour**

Cruise southwest on Route 66! Tour an old gold mine and then continue on to the old mining town of Oatman. Continue past Oatman to Golden Shores and canoe or fish at Topock Marsh or boat along the Colorado River. Just 5 miles further lies Topock and the end of Route 66 in Arizona.

DAY FOUR **Route 66 East Tour**

Cruise northeast on Route 66! As you head out of Kingman, stop at the Kingman Army Airfield Museum. Then venture on to the communities of Hackberry, Valentine and Truxton. After leaving Truxton, you will enter the Hualapai Indian Reservation where you may plan a river rafting trip on the Colorado. Or explore underground at Grand Canyon Caverns. Continue on to the quintessential Route 66 town of Seligman.

DAY FIVE **Walk The Sky**

Walk the Sky at Grand Canyon West's World Famous Skywalk, 4,000 feet above the canyon floor. At Eagle Point see the Eagle formation in the Canyon Walls and don't miss Indian Village, where Arizona tribes have erected traditional structures for visitors to walk through and tour, or see the Native Dancers and have your picture taken with the performers. On your way back, pull off the road and witness the sunset in the Joshua Tree Forest. It promises to be one of your most exhilarating experiences with nature!

MORE THEME IDEAS**Culinary**

Route 66 was known for its roadside attractions, including the diners and fast food joints. Take a tour of the many classic, and some not so classic, eateries along Route 66. You will find burgers and shakes in classic 50s style diners as well as specialties such as homemade root beer, Hualapai Tacos and fry bread and elegant European cuisine.

Culture & Heritage

Tour the Mohave Museum of History & Arts, Route 66 Museum, Kingman Army Airfield & Historical Museum and the 1915 Bonelli House. Admire the 1800s-1900s architectural styles and murals in the Historic Downtown Kingman District. View historic landmarks in nearby Route 66 towns and at old mining towns, such as Chloride's murals and historic buildings.

Native American & Old West

The historic mining communities of Chloride and Oatman offer Old West charm, featuring mine tours, horseback riding and stagecoach tours (seasonal), gunfight reenactments, saloons and more. In Kingman, the Mohave Museum of History & Arts has displays of Native American art and culture as well as selections of Kingman turquoise.

At the Hualapai Indian Reservation in Peach Springs, visitors may book tours of the Hualapai Nation or go rafting on the Colorado River. In Yucca, a guest ranch allows visitors to go horseback riding, relax by a campfire and experience the down home hospitality of the West.

Outdoor Enthusiast & Botanical/Wildlife Enthusiast

Hike, bike or ride a horse in the Cerbat Foothills Recreation Area offering more than 11,300 acres of trails. Vegetation is Mohave Desert scrub/semi-desert grassland with yucca, beavertail, prickly pear, creosote and mesquite.

Wildlife includes mule deer, Sonoran desert tortoise, coyotes, foxes, reptiles and several birds. In contrast is the

Hualapai Mountain Park, where visitors may hike, mountain bike, picnic and camp, and view vegetation that includes juniper, ponderosa pine and gambel oak and wildlife that includes elk, deer, fox and several varieties of birds. Botanical gardens in nearby Golden Valley highlight native drought tolerant plants (seasonal). The city has several city parks and miles of walking and jogging trails. Golfers may enjoy a round at two championship courses.

Horseback riding is offered in nearby Oatman (seasonal). Dolan Springs boasts one of the world's largest Joshua tree forests. And the nearby Colorado River and Lake Mead offer a multitude of water sports activities and fishing.